




Eurotunnel Calais Terminal to Dorpsstraat  
31, 6277 NC Slenaken, Netherlands

Drive 210 miles, 3 h 26 min





Map data ©2017 GeoBasis-DE/BKG (©2009), Google 20 km 

## Eurotunnel Calais Terminal

Terminal France, A16, 62231 Coquelles, France

### Get on A16/E15/E402 in Calais

- 
- ↑ 1. Head south-west 6 min (2.3 mi)
- 
- ↩ 2. Turn left 0.2 mi
- 
- ↩ 3. Turn left 0.4 mi
-  Go through 1 roundabout
- 
- ↪ 4. Turn right 0.5 mi
- 
- ↩ 5. Use the left lane to keep left 0.6 mi

-  6. Keep left at the fork, follow signs for A16/E402/E15/A26/Calais/Lille/Paris/Reims/Bruxelles and merge onto A16/E15/E402

0.2 mi

0.4 mi

### Continue on A16 to Middelkerke, België. Take the exit from E40

46 min (48.6 mi)

-  7. Merge onto A16/E15/E402

 Continue to follow A16

 Entering Belgium

35.1 mi

-  8. Continue onto E40

13.5 mi

-  9. Take the exit

243 ft

-  10. Slight left


 Destination will be on the right

42 s (449 ft)

53 min (51.0 mi)

## Texaco

Mannekensvere Zuid, Autoweg E-40 > Brugge A18, 8433 Middelkerke, Belgium

-  11. Head east towards E40


55 s (0.2 mi)

### Follow E40 to Rue de Henri-Chapelle/N3 in Herve

2 h 10 min (148 mi)

-  12. Merge onto E40

68.8 mi

-  13. At the 11-17-Groot-Bijgaarden junction, Use the right 3 lanes to follow signs for E40/E19 towards E411/Namen/Luik/Antwerpen/Luchthaven Zaventem

0.9 mi

-  14. Merge onto E19

8.0 mi



-  15. Keep left at the fork to continue on E40

2.9 mi












-  16. Keep right at the fork to stay on E40, follow signs for Luik/Leuven/Brussel

48.8 mi

-  17. Keep left to stay on E40

- 
-  18. At the Battice junction, Use the right lane to follow signs for N3/N648c/Aubel/Battice 17.2 mi
- 
-  19. Merge onto E42 0.5 mi
- 
-  20. Keep right to continue on A27, follow signs for Aubel/N648/Battice/N3 0.1 mi
- 
- 0.4 mi

### Take N648 to Dorpsstraat in Slenaken, Nederland

- 
-  21. At the roundabout, take the 3rd exit onto Rue de Henri-Chapelle/N3 22 min (10.8 mi)
- 
-  22. Turn right onto Rue d'Aubel 0.6 mi
- 
-  23. Slight left onto Rue d'Aubel/Route de la Résistance/N648 0.3 mi
-  Continue to follow N648
- 
-  24. Turn left onto Place Antoine Ernst/N648 4.3 mi
-  Continue to follow N648
- 
-  25. Turn right onto Rue Varn/Varn Straat 3.5 mi
- 
-  26. Turn left onto Nurop 0.8 mi
-  Entering the Netherlands
- 
-  27. Continue onto Grensweg 0.8 mi
- 
-  28. Continue onto Dorpsstraat 0.4 mi
- 
- 0.1 mi

2 h 33 min (159 mi)

## Dorpsstraat 31

6277 NC Slenaken, Netherlands

These directions are for planning purposes only. You may find that construction projects, traffic, weather, or other events may cause conditions to differ from the map results, and you should plan your route accordingly. You must obey all signs or notices regarding your route.